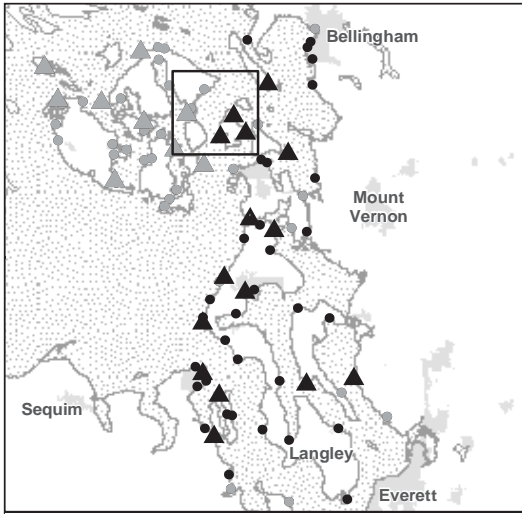


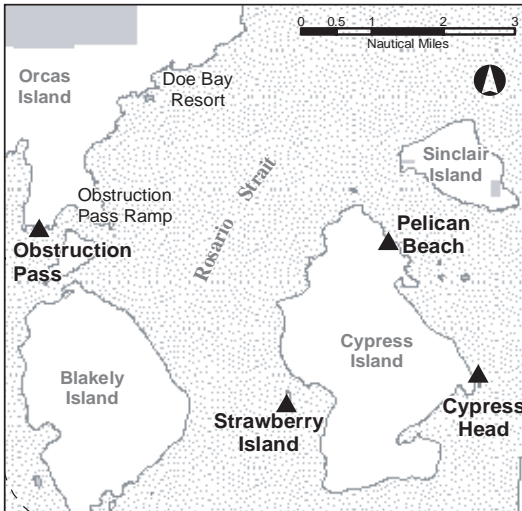


Pelican Beach

Within a good day's distance from Anacortes, Pelican Beach is a great first night out campsite. This site's location is protected from the common southwesterly onshore breezes and has great views of the Cascades and eastern San Juan Islands. 750 foot high Eagle Cliff dominates the north end of the island and is a great spot to view sunsets.



Regional Locator Map



1:96,000 area detail

Please Note: These maps are not intended for navigational purposes. All cartographic information is copyright WWTA 2003.

Natural History:

This DNR site was originally developed through the effort of the Pelican Fleet, owners of small sailboats who cross the channel and haul out on the beach here.

Location:

Pelican Beach is on the E side of the N end of Cypress Island.

Coordinates:

N 48° 36.000' W 122° 42.100'

Chart:

NOAA chart 18424

Trailheads:

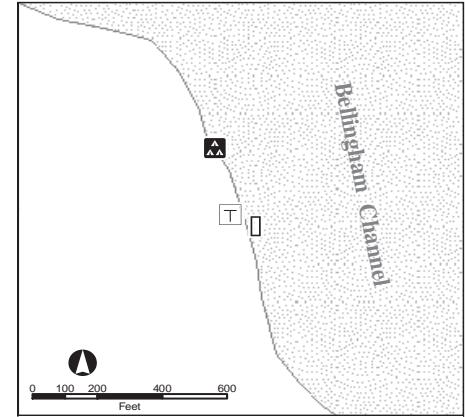
- Obstruction Pass Ramp 5.1 nms
- Youngs Co. Park 3.6
- Doe Bay Resort..... 4.7

Adjacent Sites:

- Cypress Head..... 2.5 nms
- Strawberry Island 4.3
- Saddlebag Island SP..... 7.6



Can't miss the toilet here



1:6,000 local detail

Beach Approach:

Sloping pebble beach

Pelican Beach

Number of Sites:	Overflow Camping:
5-10, no specific CMT site	Limited. Allowed on the beach beside the designated camp area.
Water:	Sanitation Facilities:
None	Vault toilets
Extras:	Ownership:
Picnic shelter; steep exposed trail to top of Eagle Cliff affords a great view	Department of Natural Resources
Fees:	Fire Restrictions:
Free	Fire pits available
Known Hazards:	Special Considerations:
Watch for rip currents as you pass Cypress Head if approaching from Anacortes or southern Guemes Island.	Located within Critical Habitat Area. Please respect trail closures.